

How to respond to AWSC Legislative Send-Outs.....

Sam's 5 Easy Steps that you can use to respond to the AWSC's
Legislative Notifications!

How to respond to AWSC Legislative Send-Outs.....

1. Bring up the Legislative Notification in your In Box. Read it and then click on the blue highlighted word "here". That takes you to the Wisconsin Legislative Home Page.
2. Type in your address below the "Who are My Legislators" Box and click on "Find My Legislator".
3. Your Senator's and Assembly Representative's Information will come up on your screen. Click on one of their email addresses to start an email to them.
4. In your own words.. Type your request for their support for our bill in simple terms. We will always include basic Language in the send out for you to reference to.

BUT SAM... THAT'S ONLY 4 STEPS!



NO... THERE IS 5 STEPS!

Because you need to go back
and email the other Legislator!



LRB 1036/1 (SB105) Business Signage on Snowmobile Trails Located On State Owned Properties...

We always Try to make it easy. We give you basic talking points, and link you to the State Legislature Homepage by clicking on the word "here".



Sam Landes <slandes58@gmail.com>

LRB 1036/1 AND LRB 2031/1 BUSINESS SIGNAGE ON SNOWMOBILE TRAILS

1 message

Stormy Hovey <stormyh@awsc.org>

Mon, Feb 13, 2023 at 10:00 AM

THIS EMAIL IS BEING SENT TO ALL DIRECTORS / REPS / PAST PRESIDENT AND EXECUTIVE BOARD MEMBERS

FROM: SAM LANDES AND DAVE NEWMAN

To All AWSC Directors and Reps:

AWSC supports new legislation authored by Senator Mary Folzkowski, and Representatives Chan7 Green and Rob Swearingen. Please contact your legislators and ask them to sign on to LRB 1036/1 and LRB 2031/1- relating to signs along snowmobile trails that advertise nearby businesses.

If you need the contact information for your state Senator and Assembly Representative, enter your address at the link found [here](#) and scroll down to the "Who are my Legislators" tab.

You can tell your legislators the following when you contact them:

- Our clubs and county alliances support LRB 1036/1 and LRB 2031/1 authored by Sens. Folzkowski and Reps. Green and Swearingen relating to signs along snowmobile trails that advertise nearby businesses.
- The bills will require the DNR to enter into agreements with interested snowmobile clubs to advertise businesses that offer fuel, food, vehicle servicing, and lodging at snowmobile trail intersections that are under the DNR's jurisdiction.
- These signs are important for public safety and for wayfinding when riding on snowmobile trails.
- We ask that you please sign on to these bills.

Please make it a priority to communicate with your clubs to contact your legislators to sign on to this bill. The more legislators that sign on initially, the better the chance it passes!

Thanks to all!

Sam Landes, Legislative Committee Chair

Dave Newman, AWSC President

Stormy Hovey
AWSC Business/Office Manager
529 Trail Side Dr., Ste 200
DeForest, WI 53532

Phone: 608-846-5530

Email: stormyh@awsc.org
www.awsc.org

Business Hours –

Monday – Thursday – 8:00 am – 4:30pm

"Who are my Legislators"

The screenshot shows the Wisconsin State Legislature website. At the top, the URL is legis.wisconsin.gov. The main header features the Wisconsin State Capitol dome and the text "WISCONSIN STATE LEGISLATURE". A search bar is located on the right. Below the header is a navigation menu with links for HOME, SENATE, ASSEMBLY, COMMITTEES, SERVICE AGENCIES, and HELP. The central content area is dominated by a large mosaic of the Wisconsin State Seal, depicting a Native American figure holding a bow and arrow, with the words "GOVERNMENT" and "WISCONSIN" visible. To the right of the mosaic is a vertical menu with links: Today in the Legislature, Senate, Assembly, Law and Legislation, Administrative Rules, and More Information. Below this menu are three buttons: NOTIFICATION SERVICE (with an envelope icon), COMMITTEE SCHEDULE (with a calendar icon), and ADMIN RULES CALENDAR (with a book icon). The "Who are my Legislators?" section is highlighted, featuring a text input field for "Enter your address" and a "Find Your Legislator" button. To the right of this input is a "Find by Map" button with a magnifying glass icon over a map of Wisconsin. At the bottom, there are two sections: "WISCONSIN SENATE" and "WISCONSIN ASSEMBLY". Each section has three buttons: Senators/Representatives (with a person icon), Committees (with a speech bubble icon), and Calendars (with a calendar icon).

legis.wisconsin.gov

ane WI ★ Bookmarks Club Administrator... May be an image o... Cummins Peterbilt... Cummins Redefinin... Dane County Coun... Department of Nat... Peterbilt SmartSpec

WISCONSIN STATE LEGISLATURE

Search everything here Search

HOME SENATE ASSEMBLY COMMITTEES SERVICE AGENCIES HELP

Today in the Legislature

Senate

Assembly

Law and Legislation

Administrative Rules

More Information

NOTIFICATION SERVICE ✉

COMMITTEE SCHEDULE 📅

ADMIN RULES CALENDAR 📖

WHO ARE MY LEGISLATORS?

Enter your address

Find Your Legislator

Find by Map

WISCONSIN SENATE

Senators Committees Calendars

WISCONSIN ASSEMBLY

Representatives Committees Calendars

Type in Your Address.... Click on "Find Your Legislator"



WISCONSIN STATE LEGISLATURE

Search everything here

Search

[HOME](#) [SENATE](#) [ASSEMBLY](#) [COMMITTEES](#) [SERVICE AGENCIES](#)

[HELP](#)



[Today in the Legislature](#)

[Senate](#)

[Assembly](#)

[Law and Legislation](#)

[Administrative Rules](#)

[More Information](#)

[NOTIFICATION SERVICE](#)

[COMMITTEE SCHEDULE](#)

[ADMIN RULES CALENDAR](#)

[WHO ARE MY LEGISLATORS?](#)

6136 County Rd P Dane WI 53529

[Find Your Legislator](#)



[Find by Map](#)

[WISCONSIN SENATE](#)

[Senators](#)

[Committees](#)

[Calendars](#)

[WISCONSIN ASSEMBLY](#)

[Representatives](#)

[Committees](#)

[Calendars](#)

Your Specific Senator and Assembly Rep will show up on your screen. You then click on the email address and that will take you to an email to type your note.

The screenshot shows a web browser window with the URL maps.legis.wisconsin.gov/?version=2022&lat=&lon=&address=7353+Springhelt+Dr+Dane+WI. The browser's address bar and tabs are visible at the top. The main content area features the Wisconsin State Legislature logo and a map interface. On the left, there are filters for "Selected Districts":

- Assembly Districts (2022)
- Senate Districts (2022)
- Congressional Districts (2022)

The map shows a topographic view of the area around Springfield Corners. A popup window is centered on the map, displaying the following information:

(Click and drag this popup to move it around the map.)

Senator Dianne H. Hesselbein
(D - Middleton)
Senate District 27
(608) 266-6670
Sen.Hesselbein@legis.wisconsin.gov

Representative Dave Considine
(D - Baraboo)
Assembly District 81
(608) 237-9181
(888) 534-0081
Rep.Considine@legis.wisconsin.gov

Address found.
These results are intended to be used as a tool for contacting your State Senator or Representative.
[For more information click here](#)

A large black rectangular area is overlaid on the right side of the map, partially obscuring the popup and the map itself. The browser's taskbar at the bottom shows several open tabs, including "Dane County Coun...", "Department of Nat...", and "Peterbilt SmartSpec".

Usually, your Legislator will send you a return note....

From: Jeff Statz <jgstatz@tds.net>
Sent: Friday, March 17, 2023 11:29 AM
To: 'Jesse' <jesse@bio-clean.com>; 'scott dahlk' <scott@bio-clean.com>; mike dahlk <woodydog@tds.net>; Jamie Dahlk <jamied@bio-clean.com>; hannahestatz@gmail.com; Zachary Statz <zastatz8@hotmail.com>; jzwettler@sbc.com
Subject: FW: Snowmobiling Trail aids program

You guys should send something similar to this. To the senator. Sam Landes would be proud!

From: Sen.Hesselbein <Sen.Hesselbein@legis.wisconsin.gov>
Sent: Friday, March 17, 2023 10:42 AM
To: Jeff Statz <jgstatz@tds.net>
Subject: RE: Snowmobiling Trail aids program

Dear Jeff,

Thank you for contacting me with your support LRB 2158, which would modify the administrative rules related to supplemental aid for snowmobile trail maintenance. I always appreciate hearing from my constituents on the issues that matter most to them.

As you may know, counties can apply for the Department of Natural Resources' (DNR) supplemental snowmobile maintenance payments to help offset some of the costs for maintaining snowmobile trails. Currently, counties may receive only up to three times the per mile maximum for each mile of eligible trail. This bill would change that maximum to five times the per mile maximum. At this time, the cosponsorship period for this bill has closed and it is expected to be introduced soon. As a member of both the Sporting Heritage and Natural Resources Committees, I will be following it closely and will keep your support in mind should it come before me for a vote.

Again, thank you for taking the time to write. As always, please feel free to contact me if you have any questions on this or any other legislative issue.

Sincerely,
Dianne Hesselbein
State Senator
27th Senate District

Here is how you can sign up for
Legislative Notifications on the
Wisconsin Legislative Home Page.

Here's How.....

"Notification Service"

The screenshot shows the Wisconsin State Legislature website. The browser address bar displays 'legis.wisconsin.gov'. The website header includes the text 'WISCONSIN STATE LEGISLATURE' and a search bar. A navigation menu contains links for 'HOME', 'SENATE', 'ASSEMBLY', 'COMMITTEES', 'SERVICE AGENCIES', and 'HELP'. The 'COMMITTEES' link is highlighted with a white background. Below the navigation menu is a large mosaic of the Wisconsin State Seal. To the right of the seal is a vertical menu with links: 'Today in the Legislature', 'Senate', 'Assembly', 'Law and Legislation', 'Administrative Rules', and 'More Information'. Below this menu are three buttons: 'NOTIFICATION SERVICE' (with an envelope icon), 'COMMITTEE SCHEDULE' (with a calendar icon), and 'ADMIN RULES CALENDAR' (with a book icon). To the right of these buttons is a section titled 'WHO ARE MY LEGISLATORS?' with an input field for 'Enter your address' and a 'Find Your Legislator' button. A 'Find by Map' button with a magnifying glass icon is also present. At the bottom, there are two sections: 'WISCONSIN SENATE' and 'WISCONSIN ASSEMBLY'. Each section has three buttons: 'Senators' (with a person icon), 'Committees' (with a speech bubble icon), and 'Calendars' (with a calendar icon).

legis.wisconsin.gov

ane WI ★ Bookmarks Club Administrator... May be an image o... Cummins Peterbilt... Cummins Redefin... Dane County Coun... Department of Nat... Peterbilt SmartSpec

WISCONSIN STATE LEGISLATURE

Search everything here Search

HOME SENATE ASSEMBLY COMMITTEES SERVICE AGENCIES HELP



- Today in the Legislature
- Senate
- Assembly
- Law and Legislation
- Administrative Rules
- More Information

- NOTIFICATION SERVICE
- COMMITTEE SCHEDULE
- ADMIN RULES CALENDAR

WHO ARE MY LEGISLATORS?

Enter your address

Find Your Legislator

Find by Map

WISCONSIN SENATE

- Senators
- Committees
- Calendars

WISCONSIN ASSEMBLY

- Representatives
- Committees
- Calendars

"Create an Account"

notify.legis.wisconsin.gov/login?ReturnUrl=%2f

ane WI ★ Bookmarks Club Administrator... May be an image o... Cummins Peterbilt... Cummins Redefinin... Dane County Coun... Department of Nat... Peterbilt SmartSpec »





 WISCONSIN STATE LEGISLATURE

HOME SENATE ASSEMBLY COMMITTEES SERVICE AGENCIES LOGIN REGISTER HELP

Notify

Login or Create an account

Get nightly personalized E-mail notifications based on Wisconsin's legislative activity
You can follow legislation by subject, proposal, committee, authors, and more.

-  Use keywords such as "Mining", "Health" or "Budget" to get proposal or committee notifications based on a **subject**
-  Follow specific **proposals** easily by entering relating words or the proposal name e.g. "AB 40"
-  Get **committee hearing** notices and other committee activity notices
-  Get notifications for **legislative authors** you want to follow
-  Get **administrative rules** notices, following the **administrative register** by **agency** or **chapter**

“Enter Keyword or Subject”

notify.legis.wisconsin.gov/Subject/Manage



ane WI ★ Bookmarks Club Administrator... May be an image o... Cummins Peterbilt... Cummins Redefinin... Dane County Coun... Department of Nat... Peterbilt SmartSpec »



WISCONSIN STATE LEGISLATURE

[HOME](#) [SENATE](#) [ASSEMBLY](#) [COMMITTEES](#) [SERVICE AGENCIES](#)

[SUBSCRIPTIONS](#) [HELP](#)

Notify



Subjects



Proposals



Committees



Authors



Administrative Rules

🔍 Enter keyword or subject:

Enter concise words, for example "mining", "budget", or "health"

Add

👁 Your subscriptions:

✕ Remove All	Keyword or Subject	Current Matches	Add See Also
✕ Remove	OWI	Current matches	
✕ Remove	Snowmobile	Current matches	Lights; Motor vehicle; Motor vehicle -- Taxation or registration; Recreation vehicle; Right-of-way; Safety; Sign; Squirrel river pines state natural area; Trails; Vehicle
✕ Remove	trails	Current matches	Bicycle; Forestry; Motorcycle; Recreation; Recreation vehicle; Road -- Marking; Snowmobile; State park

Wis DNR Website- How to Find
Property Planning and Sign Up for
Email Updates on the Properties
Effecting You....

Go to the DNR Website and Click on "Parks" on the upper task bar.

Scroll all the way to the bottom of the page- "Property Planning" Bar.

Click on that Bar and click on "Property Planning".

Click on "Property Planning and Plans in Progress" .. It will list the plans and their status

Scroll Down and you can see the mapped properties with their status colored.

Want notifications? Click on "Subscribe to receive updates on all property plans in progress" and sign up.

DNR Home Page- Clicked on "PARKS"

dnr.wisconsin.gov/topic/Parks

ane WI ★ Bookmarks Club Administrator... May be an image o... Cummins Peterbilt... Cummins Redefinin... Dane County Coun... Department of Nat... Peterbilt SmartSpec



WISCONSIN
DEPARTMENT OF
NATURAL RESOURCES

HUNTING FISHING PARKS CLIMATE ENVIRONMENT FORESTRY LICENSES NEWS ABOUT CONTACT


» TOPIC



Slide all the way to the bottom- "Property Planning" Bar.

dnr.wisconsin.gov/topic/Parks


ane WI ★ Bookmarks Club Administrator... May be an image o... Cummins Peterbilt... Cummins Redefin... Dane County Coun... Department of Nat... Peterbilt SmartSpec »




WISCONSIN
DEPARTMENT OF
NATURAL RESOURCES

HUNTING FISHING PARKS CLIMATE ENVIRONMENT FORESTRY LICENSES NEWS ABOUT CONTACT

VOLUNTEER IN THE PARKS
Spend time outdoors, protect our natural resources and help the parks.



OUTDOOR RECREATION
Get information about outdoor activities at state park properties.



PARTNERS AND RESOURCES +

TRAIL COUNCILS +


CONTESTS +

PROPERTY PLANNING +

"Property Planning" at the bottom of the page


dnr.wisconsin.gov/topic/Parks

ane WI ★ Bookmarks Club Administrator... May be an image o... Cummins Peterbilt... Cummins Redefinin... Dane County Coun... Department of Nat... Peterbilt SmartSpec


 **WISCONSIN DEPARTMENT OF NATURAL RESOURCES**

HUNTING FISHING PARKS CLIMATE ENVIRONMENT FORESTRY LICENSES NEWS ABOUT CONTACT

VOLUNTEER IN THE PARKS
Spend time outdoors, protect our natural resources and help the parks.



OUTDOOR RECREATION
Get information about outdoor activities at state park properties.



PARTNERS AND RESOURCES +

TRAIL COUNCILS +

CONTESTS +

PROPERTY PLANNING -


Recreation Opportunities Analysis

Property Planning

Click on "Property planning and plans in progress"

dnr.wisconsin.gov/topic/parks/planning

ane WI ★ Bookmarks Club Administrator... May be an image o... Cummins Peterbilt... Cummins Redefin... Dane County Coun... Department of Nat... Peterbilt SmartSpec



WISCONSIN
DEPARTMENT OF
NATURAL RESOURCES

HUNTING FISHING PARKS CLIMATE ENVIRONMENT FORESTRY LICENSES NEWS ABOUT CONTACT

» TOPIC » PARKS

PROPERTY PLANNING

WISCONSIN STATE PARK SYSTEM

A property plan, also called a master plan, for a DNR property establishes the level and types of public uses and the authorized resource management and facility development that may take place. Property plans are developed according to guidelines set forth in Chapter NR 44 of Wisconsin Administrative Code. Planning for Wisconsin State Park System properties may be part of larger regional plans or be specific to a property.

- [Property planning and plans in progress](#)

COMPLETED PLANS DATABASE

Search for a completed property master plan or other plan document (e.g., variance or amendment) with the DNR completed plans database. Plan amendments and variances are considered part of an approved plan. Users can search by property name, property type, county or plan approval year.

- [Search for and view completed plans](#)

Wisconsin State Parks
Find a Park
Admission Stickers
State Trail Passes
Reservations
Events

Regional Plans- In Progress and the ones in progress.....

» TOPIC » FACILITIES AND LANDS

PROPERTY PLANNING

FACILITIES AND LANDS

A property plan, also called a “master plan,” establishes the level and types of public uses and the authorized resource management and facility development that may take place on a DNR property. Property plans are developed according to guidelines set forth in [Chapter NR 44](#), Wis. Admin. Code.

✉ [Subscribe to receive updates on all property plans in progress.](#)

REGIONAL PLANS

Regional Plans in Progress	Completed Regional Plans
Central Sand Hills North Central Forest Western Coulees and Ridges	Northern Lake Michigan Coastal Superior Coastal Plain Northwest Sands Northwest Lowlands Northeast Sands Western Prairie Southwest Savanna Central Sand Plains

Facilities and Lands
Property Planning
About Property Planning
Planning Resources
Common Elements
Completed Plans
Mapping Tools

For more information, contact:

Terry Bay

Bureau Director
Facilities and Lands
tel: +1-608-266-5782

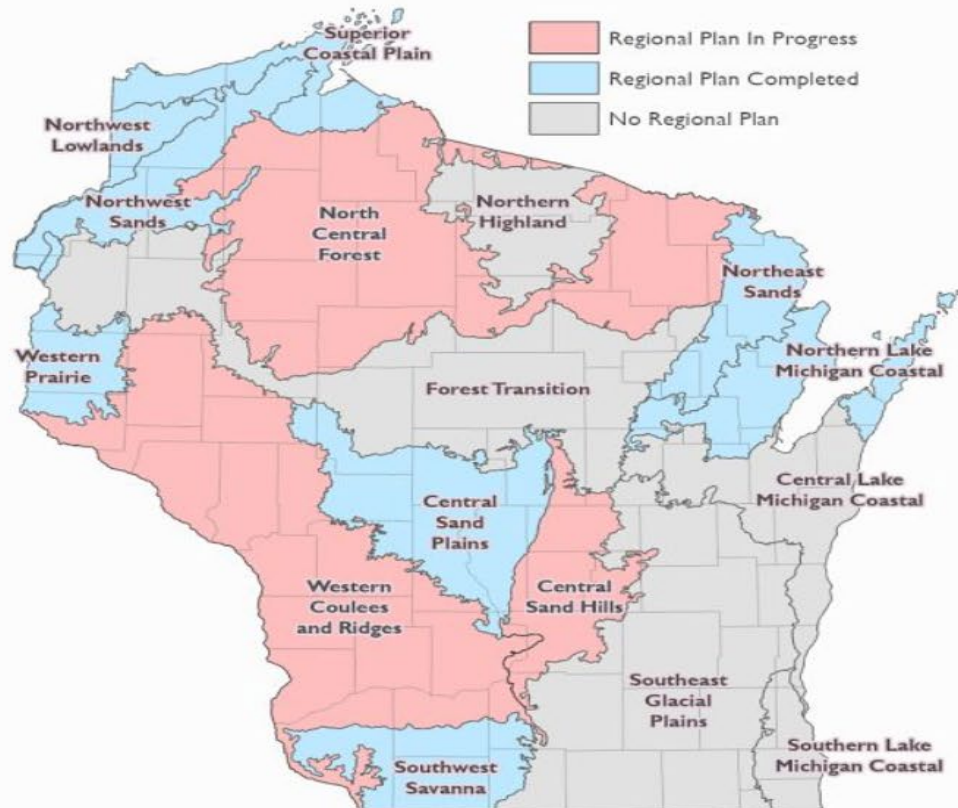
... Scroll Down to the Bottom of the "Property Planning" Page....Here is a map of what is done, what is in progress and what hasn't started yet.

dnr.wisconsin.gov/topic/fl/PropertyPlanning/index

ane WI ★ Bookmarks Club Administrator... May be an image o... Cummins Peterbilt... Cummins Redefin... Dane County Coun... Department of Nat... Peterbilt SmartSpec

 **WISCONSIN DEPARTMENT OF NATURAL RESOURCES**

HUNTING FISHING PARKS CLIMATE ENVIRONMENT FORESTRY LICENSES NEWS ABOUT CONTACT



Sign up For Notifications? Click on the “Subscribe to receive updates on all property plans in progress”

PROPERTY PLANNING

FACILITIES AND LANDS

A property plan, also called a “master plan,” establishes the level and types of public uses and the authorized resource management and facility development that may take place on a DNR property. Property plans are developed according to guidelines set forth in [Chapter NR 44](#), Wis. Admin. Code.

✉ [Subscribe to receive updates on all property plans in progress.](#)

REGIONAL PLANS

Regional Plans in Progress	Completed Regional Plans
Central Sand Hills North Central Forest Western Coulees and Ridges	Northern Lake Michigan Coastal Superior Coastal Plain Northwest Sands Northwest Lowlands Northeast Sands Western Prairie Southwest Savanna Central Sand Plains

Facilities and Lands
Property Planning
About Property Planning
Planning Resources
Common Elements
Completed Plans
Mapping Tools

For more information, contact:

Terry Bay
Bureau Director
Facilities and Lands
tel:+1-608-266-5782

Add your email address and "Submit"

public.govdelivery.com/accounts/WIDNR/subscriber/new?topic_id=WIDNR_963



ane WI ★ Bookmarks Club Administrator... May be an image o... Cummins Peterbilt... Cummins Redefinin... Dane County Coun... Department of Nat... Peterbilt SmartSpec

we use cookies that are necessary for this site to function to provide you with the best experience. The controller of this site may choose to place supplementary cookies to support ad functionality such as support analytics, and has an obligation to disclose these cookies. Learn more in our [Cookie Statement](#).

Wisconsin Department of Natural Resources

Email Updates

To sign up for updates or to access your subscriber preferences, please enter your contact information below.

Email Address



Submit

Cancel

Your contact information is used to deliver requested updates or to access your subscriber preferences.

[Privacy Policy](#) | [Cookie Statement](#) | [Help](#)


Select the properties you want to receive updates on and hit 'Submit'

public.govdelivery.com/accounts/WIDNR/subscriber/topics



ane WI ★ Bookmarks Club Administrator... May be an image o... Cummins Peterbilt... Cummins Redefin... Dane County Coun... Department of Nat... Peterbilt SmartSpec »

State Parks, Forests and Trails

- "400" State Trail
- Accessible Cabin Availability 
- Amnicon Falls State Park
- Aztalan State Park
- Badger State Trail
- Big Bay State Park
- Bikeways Project
- Big Foot Beach State Park
- Black River State Forest
- Blue Mound State Park
- Browntown-Cadiz Springs State Recreation Area
- Brule River State Forest
- Brunet Island State Park
- Buckhorn State Park
- Buffalo River State Trail
- Candlelight Hike and Ski Events
- Capital City State Trail
- Capital Springs State Park and Recreation Area
- Chippewa Moraine Ice Age State Recreation Area
- Chippewa River State Trail

Sam's 5 Easy Steps in Finding the WisDot's 6 Year Highway Projects in your county!



How to find the 6 year Wis Dot Highway Projects for your area

1. Go to the Wisconsin DOT Website. Click on "Projects and Studies" on the right side of the upper tool bar. Click on it and you will see the "6 Year Highway Program" in the drop down box.
2. Click on it and slide over to the "Project Information" tab in the slide box.
3. The "6 Year Highway Program Project Information Page" will come up. If you look on the upper right, you will see the 5 Wis Dot's regions colored out.
4. Slide down on this page and click on the "Project Listing" in the rejoin you want to see
5. You can now see a listing of all of the specific DOT projects in your county for the next 6 years.

WisDot Home Page- "Projects and Studies"

The screenshot shows the Wisconsin Department of Transportation website. The browser address bar displays the URL: wisconsin.gov/Pages/SearchResults.aspx?q=project%20notification#gsc.tab=0&gsc.q=project%20notification&gsc.page=1. The website header includes the Wisconsin state logo and the text "State of Wisconsin Department of Transportation". A navigation menu is visible with categories: DMV ONLINE SERVICES, DMV INFO, DOING BUSINESS, TRAVEL, SAFETY, PROJECTS AND STUDIES (highlighted), and ABOUT WISDOT. A search bar contains the text "Search Wisconsin DOT". A dropdown menu for "PROJECTS AND STUDIES" is open, listing: Highway projects and studies, Projects and studies by mode, Data and planning resources, Environmental information, Life of a highway project, Six Year Highway Program, Statewide Plans, and Solvency. The search results section shows "About 2,220 results (0.24 seconds)" and a "Sort by: Relevance" dropdown. Three search results are listed:

- Guidance on Email THPO Notification**
wisconsin.gov > doing-bus > environment > THPOnotifguidance
File Format: Microsoft Word
Nov 3, 2022 ... Additionally, WisDOT sends **project notification** letters to tribes for projects that have state funding or oversight. ... The **project notification** ...
- Wisconsin Department of Transportation Cultural resources**
wisconsin.gov > cnsit-rsrces > environment > cultural-resources
Guidance document for THPO **notification** · Tribal Historic Preservation Officer (THPO) distribution/address list and areas of tribal interest for **project** ...
- FDM 26-5 Section 106 Process**
wisconsin.gov > rdwy > fdm
File Format: PDF/Adobe Acrobat

Click on the "Six Year Highway Program" and slide over and click on the "Project Information" tab on the left drop down box

The screenshot shows the Wisconsin Department of Transportation website. The browser address bar displays wisconsin.gov/Pages/SearchResults.aspx?q=project%20notification#. The navigation menu includes: DMV ONLINE SERVICES, DMV INFO, DOING BUSINESS, TRAVEL, SAFETY, PROJECTS AND STUDIES (selected), and ABOUT WISDOT. The "PROJECTS AND STUDIES" dropdown menu is open, showing options: Highway projects and studies, Projects and studies by mode, Data and planning resources, Environmental information, Life of a highway project, Six Year Highway Program (selected), Statewide Plans, and Solvency. The "Six Year Highway Program" dropdown menu is also open, showing options: Overview, Major Highway Subprogram, Highway Rehab Subprogram, Project information (selected), and Contact. The search results area displays "Search Results" and a search bar. The footer contains four columns: Contact Us (with Contact Us and Support buttons), Forms/Notices (with Acceptable use policy, Forms, Legal notices, Privacy policy, and Software information), WisDOT Employees (with Employee information, HR Self-Service, Travel Expenses, and WisDOT LearnCenter), and Translate Website (with Traducir el sitio de web, 翻譯網站, Website übersetzen, ترجمة الموقع, Txhais website, 웹 사이트 번역, and Перевести сайт). The Wisconsin Department of Transportation logo is visible in the bottom right corner.

Pick the specific region you are in from the 6 color coded regions on the state map at the upper right of the page.

Six Year Highway Program - Project information

- Six Year Highway Improvement Program
- Major Highway subprogram
- SHR subprogram
- Project information
- Contact

[North Central Region](#) | [Northeast Region](#) | [Northwest Region](#) | [Southeast Region](#) | [Southwest Region](#)

Wisconsin's Six-Year State Highway Improvement Program is comprised of several infrastructure improvement programs: State Highway Rehabilitation (SHR), Major Highway Improvement (Majors), Southeast Wisconsin Freeway Megaprojects (Megs), and the High Cost/Interstate Bridge Programs. Statewide and regional program summaries demonstrate levels of investment, while project listings include project-specific information such as scope and location. "Work Type" codes indicate the scope of a project and are further described in this document - [Roadway specific improvement types](#).



The approved Six-Year Program represents implementation of the department's asset management program based on revenue projections, inflation estimates, and legislative decisions. The annual update provided here represents the formal Six-Year Program based on a snapshot in time. As these assumptions change, so does the program. An [interactive map of the improvement program](#) reflects the changes.

- [Statewide program summary](#)
- [Statewide project listing for all Regions \(PDF\)](#)
- [Statewide project listing for all Regions \(Excel\)](#)

North Central Region - Adams, Florence, Forest, Green Lake, Iron, Langlade, Lincoln, Marathon, Marquette, Menominee, Oneida, Portage, Price, Shawano, Vilas, Waupaca, Waushara and Wood

- [North Central Region program summary](#)
- [North Central Region project listing](#)

For questions about individual North Central Region projects, contact:

Bryan Rose, WisDOT North Central Region Communications Manager
(715) 493-3710
bryan.rose@dot.wi.gov

Northeast Region - Brown, Calumet, Door, Fond Du Lac, Kewaunee, Manitowoc, Marinette, Oconto, Outagamie, Sheboygan and Winnebago

- [Northeast Region program summary](#)

Scroll down on this page and click on the "Region Project Listing" for one of the 6 regions you picked off of the color-coded map.

The screenshot shows a web browser window with the address bar displaying wisconsindot.gov/Pages/projects/6yr-hwy-impr/proj-info/default.aspx. The browser's address bar and tabs are visible at the top. The main content area of the page is white and contains the following information:

- [Northeast Region project listing](#)

For questions about individual Northeast Region projects, contact:
Mark Kantola, WisDOT Northeast Regional Communications Manager
(920) 492-4153
mark.kantola@dot.wi.gov

Northwest Region - Ashland, Barron, Bayfield, Buffalo, Burnett, Chippewa, Clark, Douglas, Dunn, Eau Claire, Jackson, Pepin, Pierce, Polk, Rusk, St. Croix, Sawyer, Taylor, Trempealeau and Washburn

- [Northwest Region program summary](#)
- [Northwest Region project listing](#)

For questions about individual Northwest Region projects, contact:
Christena O'Brien, WisDOT Northwest Regional Communications Manager
(715) 833-9814
christena.obrien@dot.wi.gov

Southeast Region - Kenosha, Milwaukee, Ozaukee, Racine, Walworth, Washington and Waukesha

- [Southeast Region program summary](#)
- [Southeast Region project listing](#)

For questions about individual Southeast Region projects, contact:
Dan Sellers, WisDOT Southeast Project Communications Manager
(262) 548-6702
daniel.sellers@dot.wi.gov

Southwest Region - Columbia, Crawford, Dane, Dodge, Grant, Green, Iowa, Jefferson, Juneau, La Crosse, Lafayette, Monroe, Richland, Rock, Sauk, and Vernon counties

- [Southwest Region program summary](#)
- [Southwest Region project listing](#)

For questions about individual Southwest Region projects, contact:
Michael Bie, WisDOT Southwest Region Communications Manager
(608) 246-7928
michael.bie@dot.wi.gov

This will list all of the major DOT Road Projects by each county. It will show the timeline and a basic description of each project.

2028 Six Year Highway Improvement Program Project Listing

1

SOUTHWEST REGION
STATE FISCAL YEARS 2023 TO 2027-2028

SFY	COUNTY	ROUTE	PROJECT	ESTIMATE RANGE	PROJECT TITLE	PROJECT LIMIT	MILES	WORK TYPE	PROJECT DESCRIPTION
2023	COLUMBIA	STH 060	6010-00-73	\$9,000,000 - \$9,999,999	ARLINGTON - COLUMBUS	STH 22 TO COMMERCE DRIVE	14.554	COLD20	CONST/ COLD IN-PLACE RECYCLE
2023	COLUMBIA	STH 114	6640-04-70	\$2,000,000 - \$2,999,999	LUXE - WAKARUSA	STH 60 TO STH 388	6.244	PSH40	LUNST/ MILL AND OVERLAY
2023	CRAWFORD	STH 035	5160-07-70	\$10,000,000 - \$10,999,999	PRAIRIE DU CHIEN - FERRYVILLE	CTH N TO CTH E/B-12-41,-42,-43,-45	9.963	RSRF30	CONST/MILL & OVERLAY/RSRF
2023	CRAWFORD	STH 060	5180-00-70	\$6,000,000 - \$6,999,999	BRIDGEPORT - BOSCOBEL	E ICT OLD HWY 60 TO KICKAPOO RIVER	10.805	RSRF20	CONST/MILL & OVERLAY/RSRF
2023	CRAWFORD	STH 060	5180-00-71	\$1,000,000 - \$1,999,999	BRIDGEPORT - BOSCOBEL	E ICT OLD HWY 60 TO KICKAPOO RIVER	0	MISC	CONST/SANITARY WATER/MISC
2023	CRAWFORD	USH 018	1661-09-72	\$250,000 - \$499,999	PRAIRIE DU CHIEN - FENNIMORE	SOUTH TOWN LN/SELCH RD INTERSECTION	0.123	MISC	CONS/OFFST LT TRN LNS/MONOTUBE/MISC
2023	DANE	STH 019	6085-02-77	\$1,000,000 - \$1,999,999	C SUN PRAIRIE, WINDSOR STREET	N THOMPSON RD INTR;DAVISON DR INTR	0.275	MISC	CONST/LEFT TURN LNS/MONOTUBES/MISC
2023	DANE	STH 073	3060-03-70	\$3,000,000 - \$3,999,999	I39 - COLUMBUS	N MARSHALL V LIMIT TO DEANSVILLE RD	9.42	RSRF30	CONST/MILL & OVERLAY/RSRF
2023	DANE	STH 073	3070-04-60	\$1,000,000 - \$1,999,999	I39 - COLUMBUS	SHAUL LANE TO NORTH STREET	1.763	RSRF30	CONST/MILL & O'LAV/RSRF
2023	DANE	STH 082	5926-05-60	\$2,000,000 - \$2,999,999	MT HOREB - BROOKLYN	E ICT CTH G TO STH 69	7.28	RSR40	CONST/MILL & OVERLAY/PSRS
2023	DANE	STH 113	5280-01-73	\$2,000,000 - \$2,999,999	MADISON - LODI	CTH P/CTH V INTERSECTION	0.318	RECST	CONS/INTERSECTION IMPROVEMENT/RECST
2023	DANE	STH 113	5420-02-72	\$9,000,000 - \$9,999,999	MADISON - LODI	KNUTSON DRIVE TO STH 19	3.41	PVRPLA	CONST/PAV'T REPLACE/B-13-233/PVRPLA
2023	DANE	USH 012	3080-01-40	\$3,000,000 - \$3,999,999	MADISON - CAMBRIDGE	CTH AB OVERPASS	0	MISC	CONST/SANITARY, WATER, FIBER/MIS
2023	DANE	USH 012	3080-01-75	\$9,000,000 - \$9,999,999	MADISON - CAMBRIDGE	CTH AB OVERPASS	0.737	BRNEW	CONST/B-13-893/BRNEW
2023	DANE	USH 012	3080-01-76	\$15,000,000 - \$16,999,999	MADISON - CAMBRIDGE	CTH AB INTERCHANGE	1.924	RECSTE	CONSTRUCTION/RECSTE
2023	DANE	USH 014	5310-02-75	\$1,000,000 - \$1,999,999	SPRING GREEN - MADISON	PLEASANT VIEW ROAD INTERSECTION	0.078	MISC	CONST/LEFT TURN LNS/MONOTUBES/RNCD
2023	DANE	USH 018	1204-08-65	\$25,000,000 - \$29,999,999	MOUNT HOREB - MADISON	TOWN HALL ROAD TO CTH PD	12.544	RSRF30	CONST/RESURF EB-WB RDWYS/RSRF30
2023	DANE	USH 051	5410-00-74	\$2,000,000 - \$2,999,999	MADISON - DEFOREST	USH 151 TO PIERSTORFF STREET	0.819	PVRPLA	CONST/REPLACE PAVEMENT NB/PVRPLA
2023	DODGE	STH 060	3042-01-71	\$9,000,000 - \$9,999,999	LOWELL - HARTFORD	.32M E OF CTH W TO STH 67	10.456	PVRPLA	CONST/ PVRPLA
2023	GRANT	STH 080	5235-03-70	\$6,000,000 - \$6,999,999	HAZEL GREEN - PLATTEVILLE	N LIMIT CUBA CITY TO BUS 151	8.557	RSRF20	CONST/MILL & O'LAV/B-22-007/RSRF20
2023	GRANT	STH 081	5215-02-74	\$3,000,000 - \$3,999,999	CASSVILLE - LANCASTER	CTH Y TO STH 35	8.842	RSRF20	CONST/MILL & O'LAV/RSRF
2023	GRANT	USH 061	1650-00-77	\$2,000,000 - \$2,999,999	DICKEYVILLE - LANCASTER	SOUTH JUNCTION STH 81	0.39	RECST	CONST/INTERSECTION IMPROVEM/RECST
2023	GRANT	USH 061	1650-06-72	\$6,000,000 - \$6,999,999	DICKEYVILLE - LANCASTER	HICKORY LANE TO ALONA LANE	0	MISC	CONST/PASSING LANES & SLOPES/MISC
2023	IOWA	STH 039	5952-03-72	\$1,000,000 - \$1,999,999	EDMUND - MINERAL POINT	USH 18 TO N LIMITS V LINDEN	3.119	RSRF20	CONST/ MILL AND OVERLAY
2023	IOWA	STH 039	5952-03-73	\$3,000,000 - \$3,999,999	EDMUND - MINERAL POINT	N LIMITS V LINDEN TO FAIR STREET	6.92	RSRF30	CONS/MILL & OVERLAY, SPOT PAINT BRDGS
2023	IOWA	STH 080	5939-00-70	\$3,000,000 - \$3,999,999	COBB - AVOCA	USH 18 TO KENNEDY STREET	6.652	RSRF20	CONST/ MILL AND OVERLAY
2023	IOWA	USH 014	1640-00-63	\$2,000,000 - \$2,999,999	SPRING GREEN - MADISON	WISCONSIN RIVER TO OAK STREET	6.543	RSRF20	CONST/ MILL AND OVERLAY
2023	JEFFERSON	IH 094	1067-02-73	\$5,000,000 - \$5,999,999	MADISON - LAKE MILLS	NEWVILLE ROAD BR; ROCK LAKE ROAD BR	0.128	BRRPL	CONST/B28-184,-185 REPLACE/BRRPL
2023	JEFFERSON	USH 012	3575-02-73	\$1,000,000 - \$1,999,999	C FORT ATKINSON, WHITEWATER AVENUE	MADISON AVENUE TO CTH M	1.56	RSRF20	CONST OPS/MILL AND OVERLAY
2023	JEFFERSON	USH 012	3575-03-71	\$5,000,000 - \$5,999,999	FORT ATKINSON - WHITEWATER	CTH M - BUCKINGHAM ROAD	3.968	RECST	CONST OPS/GRADE,BASE, AND SURFACE
2023	JUNEAU	IH 090	1016-01-61	\$8,000,000 - \$8,999,999	TOMAH - PORTAGE	CAMP DOUGLAS TO SEVEN MILE CREEK	0	PSR530	CONST/PAV'T REPAIR/SHLDR/PIPE/PSRS
2023	JUNEAU	STH 058	5020-01-60	\$3,000,000 - \$3,999,999	LAVALLE - MAUSTON	STH 33 TO 0.05 MI N SARA LANE	14.266	RSRF10	CONST/MILL & OVERLAY/RSRF
2023	JUNEAU	STH 080	1620-02-78	\$8,000,000 - \$8,999,999	NECEDAH - BABCOCK	STH 21 TO COUNTY LINE ROAD	15.965	RSRF30	CONST/REPLACEMENT B-29-159/RSRF
2023	JUNEAU	STH 080	1620-05-70	\$500,000 - \$749,999	NEW LISBON - NECEDAH	25TH ST W TO 400' N OF KINGSBURY DR	0.57	MISC	CONST/ADD TURN LANES/MISC
2023	LA CROSSE	STH 162	5820-00-60	\$500,000 - \$749,999	COON VALLEY - BANGOR	DUTCH CREEK BRIDGE B-32-15	0.055	BRRHB	CONST/CONCRETE OVERLAY/BRRHB
2023	LA CROSSE	USH 014	1641-02-70	\$1,000,000 - \$1,999,999	C LA CROSSE, SOUTH AVENUE	GREEN BAY ST TO 0.16 MILES EASTERLY	0.131	RECST	CONST/GRADE-BASE-SURFACE/RECST
2023	LA CROSSE	USH 014	1641-02-72	\$11,000,000 - \$11,999,999	C LA CROSSE, SOUTH AVENUE	GREEN BAY STREET TO WARD AVENUE	1.016	RECST	CONST/HSIP/GRADE-BASE-SURFACE/RECST
2023	LA CROSSE	USH 014	1641-02-80	\$100,000 - \$249,999	C LA CROSSE, SOUTH AVENUE	GREEN BAY ST TO 0.16 MILES EASTERLY	0.13	RECST	CONST/SEWER & WATER/RECST
2023	LA CROSSE	USH 014	1641-02-82	\$1,000,000 - \$1,999,999	C LA CROSSE, SOUTH AVENUE	GREEN BAY STREET TO WARD AVENUE	0	RECST	CONST/SEWER & WATER/RECT
2023	LA CROSSE	USH 014	1641-03-75	\$250,000 - \$499,999	C LA CROSSE, INTERSECTION IMPRVMENTS	MORMON COLLEGE RD/BROADVIEW PL INTER	0.081	MISC	CONS/LEFT TURN LANES/MONOTUBES/MISC
2023	LAFAYETTE	STH 078	5590-00-72	\$2,000,000 - \$2,999,999	WARREN - ARGYLE	STH 11 TO CTH D	6.34	PVRPLA	CONST/ PVRPLA
2023	MONROE	IH 090	1017-01-71	\$17,000,000 - \$19,999,999	TOMAH - CAMP DOUGLAS, EB	USH 12 TO CTH C/PREP/B41-45,-46,-50	16.571	RSRF30	CONST/SHLDRS FOR 1017-01-73/RSRF
2023	MONROE	STH 021	7010-01-63	\$3,000,000 - \$3,999,999	TOMAH - NECEDAH	0.15M E EATON AVE TO JUNEAU CO LINE	8.231	RSRF10	CONST/MILL & OVERLAY/RSRF
2023	MONROE	STH 027	7062-02-73	\$1,000,000 - \$1,999,999	SPARTA - BLACK RIVER FALLS	SPARTA N CITY LIMITS TO N COUNTY LN	15.557	MISC	CONS/WIDE PVD SHLDR/RMBLE STRP/MISC
2023	MONROE	STH 071	5510-00-63	\$0 - \$99,999	SPARTA - WILTON	HARMONY AVENUE TO NORTH STREET	11.74	MISC	CONST/SHOULDER RUMBLE STRIPS/MISC
2023	MONROE	STH 131	5130-05-63	\$2,000,000 - \$2,999,999	ONTARIO - TOMAH	STH 71 TO CTH A/B-41-21,-136,-137	4.69	RSRF10	CONST/MILL & OVERLAY/RSRF
2023	MONROE	USH 012	7998-00-77	\$2,000,000 - \$2,999,999	TOMAH - MAUSTON	VETERANS STREET INTERSECTION AREA	0.203	PVRPLA	CONST/PAV'T REPLACE/PVRPLA
2023	MONROE	USH 012	7998-00-78	\$250,000 - \$499,999	TOMAH - MAUSTON	VETERANS STREET INTERSECTION AREA	0	PVRPLA	CONST/WATER MAIN & SAN SEWER/PVRPLA
2023	RICHLAND	STH 154	5070-01-72	\$1,000,000 - \$1,999,999	STH 58 - ROCK SPRINGS	STH 58 TO EAST COUNTY LINE	3.545	PVRPLA	CONST/PAV'T REPLACE/PVRPLA
2023	SAUK	STH 023	5050-01-76	\$2,000,000 - \$2,999,999	REEDSBURG - WISCONSIN DELLS	STH 136 INTERSECTION	0.487	RECST	CONST/INTERSECTION IMPROVEMENT/RAB
2023	SAUK	STH 033	5030-01-72	\$3,000,000 - \$3,999,999	HILLSBORO - REEDSBURG	V WONEWOC S LIMITS TO MAIN STREET	7.181	RSRF20	CONST/ MILL AND OVERLAY
2023	SAUK	STH 033	5030-01-73	\$4,000,000 - \$4,999,999	HILLSBORO - REEDSBURG	LA VALLE STREET TO PRESTON AVENUE	6.576	RSRF30	CONST/ MILL AND OVERLAY

"Now why in tarnation would you do all this looken up stuff?"



The Importance of regular visits to the DOT 6 Year Project Plan Page

1. First and foremost, so you can see the listing of all major DOT Projects in each county
2. They can change the project timeframe from year to year.
3. You can take the specific project- Google it- And get the details of the project that usually include drawings and project scope information
4. You can then get the actual DOT Project Planner's contact info so you can meet with them if need be.

Any Questions?

